ESTACA: 20+0.000m
Cota do Terreno: 49.967
Cota do Projeto: 49.913

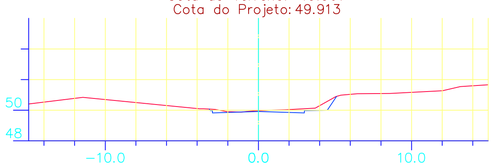

ESTACA: 20+10.000m
Cota do Terreno: 49.235
Cota do Projeto: 49.244

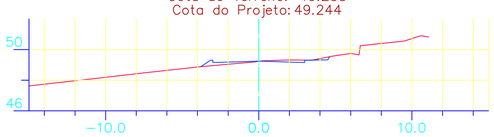

ESTACA: 21+0.000m
Cota do Terreno: 48.560
Cota do Projeto: 48.574

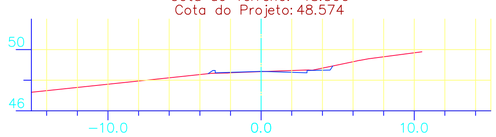

ESTACA: 21+10.000m
Cota do Terreno: 47.915
Cota do Projeto: 47.904

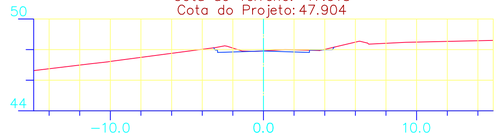

ESTACA: 22+0.000m
Cota do Terreno: 47.239
Cota do Projeto: 47.214

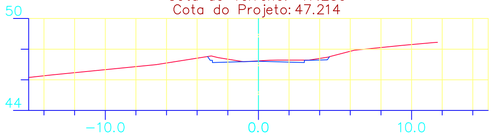

ESTACA: 22+10.000m
Cota do Terreno: 46.490
Cota do Projeto: 46.480

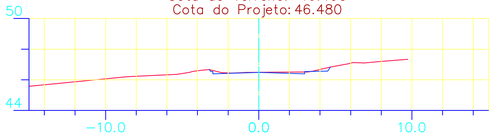

ESTACA: 23+0.000m
Cota do Terreno: 45.641
Cota do Projeto: 45.704

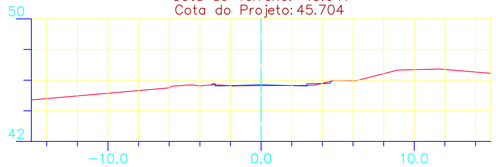

ESTACA: 23+10.000m
Cota do Terreno: 44.823
Cota do Projeto: 44.885

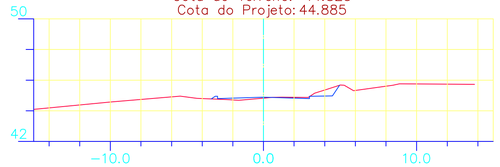

ESTACA: 24+0.000m
Cota do Terreno: 44.055
Cota do Projeto: 44.045

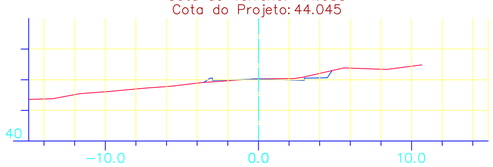

ESTACA: 24+10.000m
Cota do Terreno: 43.186
Cota do Projeto: 43.171

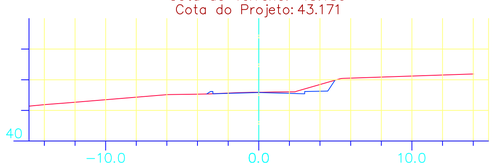

ESTACA: 25+0.000m
Cota do Terreno: 42.220
Cota do Projeto: 42.228

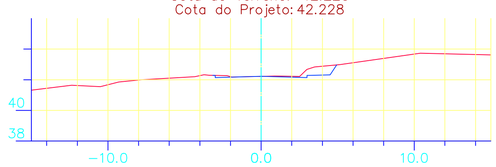

ESTACA: 25+10.000m
Cota do Terreno: 41.277
Cota do Projeto: 41.216

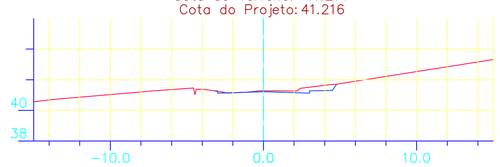

ESTACA: 26+0.000m
Cota do Terreno: 40.257
Cota do Projeto: 40.135

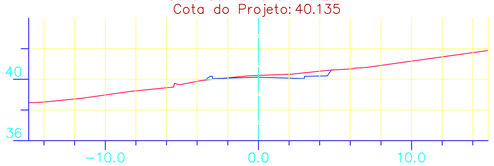

ESTACA: 26+10.000m
Cota do Terreno: 39.042
Cota do Projeto: 39.020

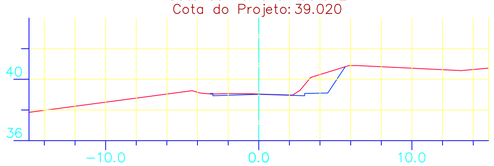

ESTACA: 27+0.000m
Cota do Terreno: 38.005
Cota do Projeto: 38.011

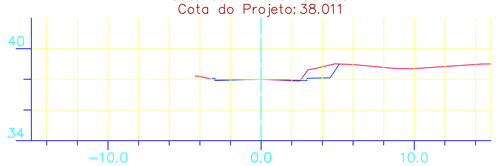

ESTACA: 27+10.000m
Cota do Terreno: 37.191
Cota do Projeto: 37.213

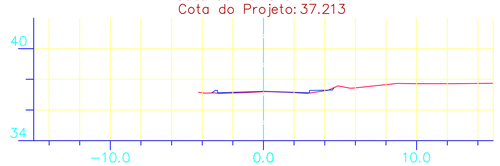

ESTACA: 28+0.000m
Cota do Terreno: 36.648
Cota do Projeto: 36.626

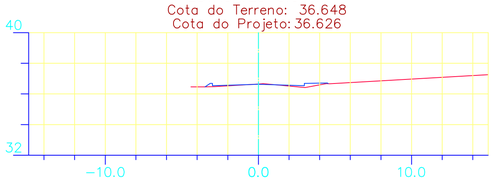

ESTACA: 28+0.472m
Cota do Terreno: 36.629
Cota do Projeto: 36.603

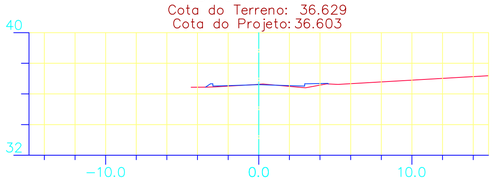

ESTACA: 28+2.500m
Cota do Terreno: 36.550
Cota do Projeto: 36.512

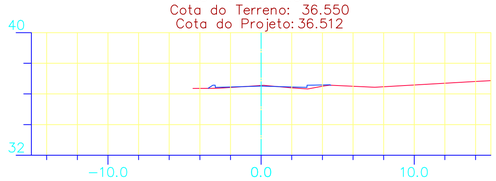

ESTACA: 28+5.000m
Cota do Terreno: 36.452
Cota do Projeto: 36.412

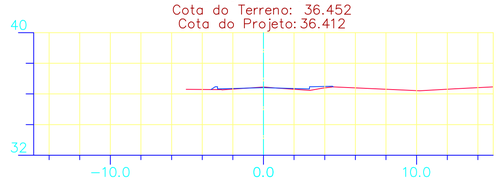

ESTACA: 28+7.500m
Cota do Terreno: 36.343
Cota do Projeto: 36.324

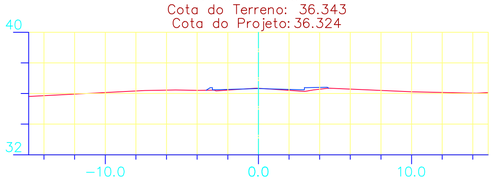

ESTACA: 28+10.000m
Cota do Terreno: 36.231
Cota do Projeto: 36.250

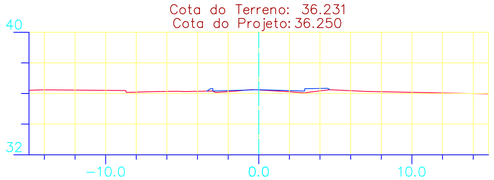

ESTACA: 28+10.472m
Cota do Terreno: 36.210
Cota do Projeto: 36.238

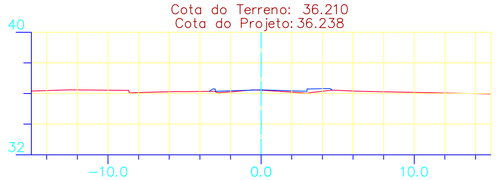

ESTACA: 28+12.500m
Cota do Terreno: 36.119
Cota do Projeto: 36.183

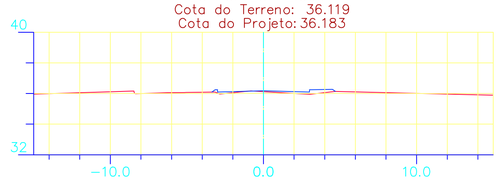

PREFEITURA MUNICIPAL DE GOV. CELSO RAMOS

SECRETÁRIA DE PLANEJAMENTO E MEIO AMBIENTE

Obra: Rua boa vista, Bairro Areias de Cima.	Prancha: 04 /05
Autor do Projeto: NAIM ZIEGLER TÉCNICO CREA-SC 074694-0	Data: Dezembro/2018
Escala: H= 1:500 V= 1:100	Assunto: LEVANTAMENTO PLANIALTIMÉTRICO - SEÇÕES TRANSVERSAIS
Unidades: Metros	

FORMATO A1 841 x 594